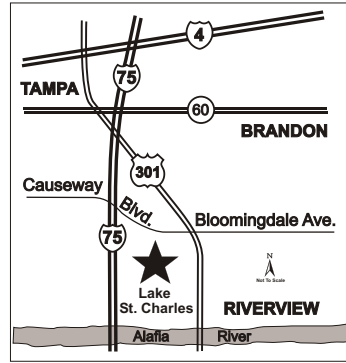




AREA MAP

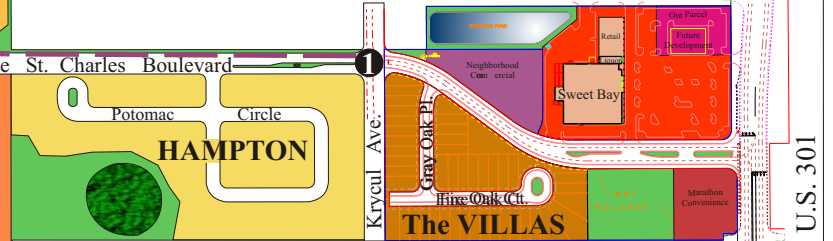


Lake St. Charles

6801 COLONIAL LAKE DRIVE
RIVERVIEW, FL 33578

MAP LEGEND


-  Public Trail
-  Private Community Trail
Approximately 2.5 miles in length
is 8' wide and asphalt paved.
Offers numerous fitness stations
and recreation opportunities.



The Amenities, Facilities, Trail and Common Areas are ONLY for use by residents of Lake St. Charles.

 Posted "NO TRESPASSING"

- 1** ENTRANCE
- 2** CLUBHOUSE, PARKING, POOL
- 3** TOT PLAYGROUND
- 4** VOLLEYBALL COURT
- 5** DOCK
- 6** PICNIC AND SCENIC OVERLOOK
- 7** NO PARKING - TOW ZONE
- 8** DOG PARK
- 9** BASKETBALL COURTS
- 10** SOCCER, BASEBALL & OPEN FIELD AREA
- 11** KIDS PLAYGROUND
- 12** PARKING
- 13** TENNIS COURTS



This site plan is a graphic representation only. The Lake St. Charles Community Development District makes no claim to its accuracy and is not liable for any assumptions or information based on this graphic. 9/14/10



TO BLOOMINGDALE AVE.

TO RIVERVIEW



U.S. 301



EQUAL HOUSING OPPORTUNITY